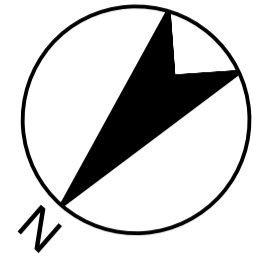
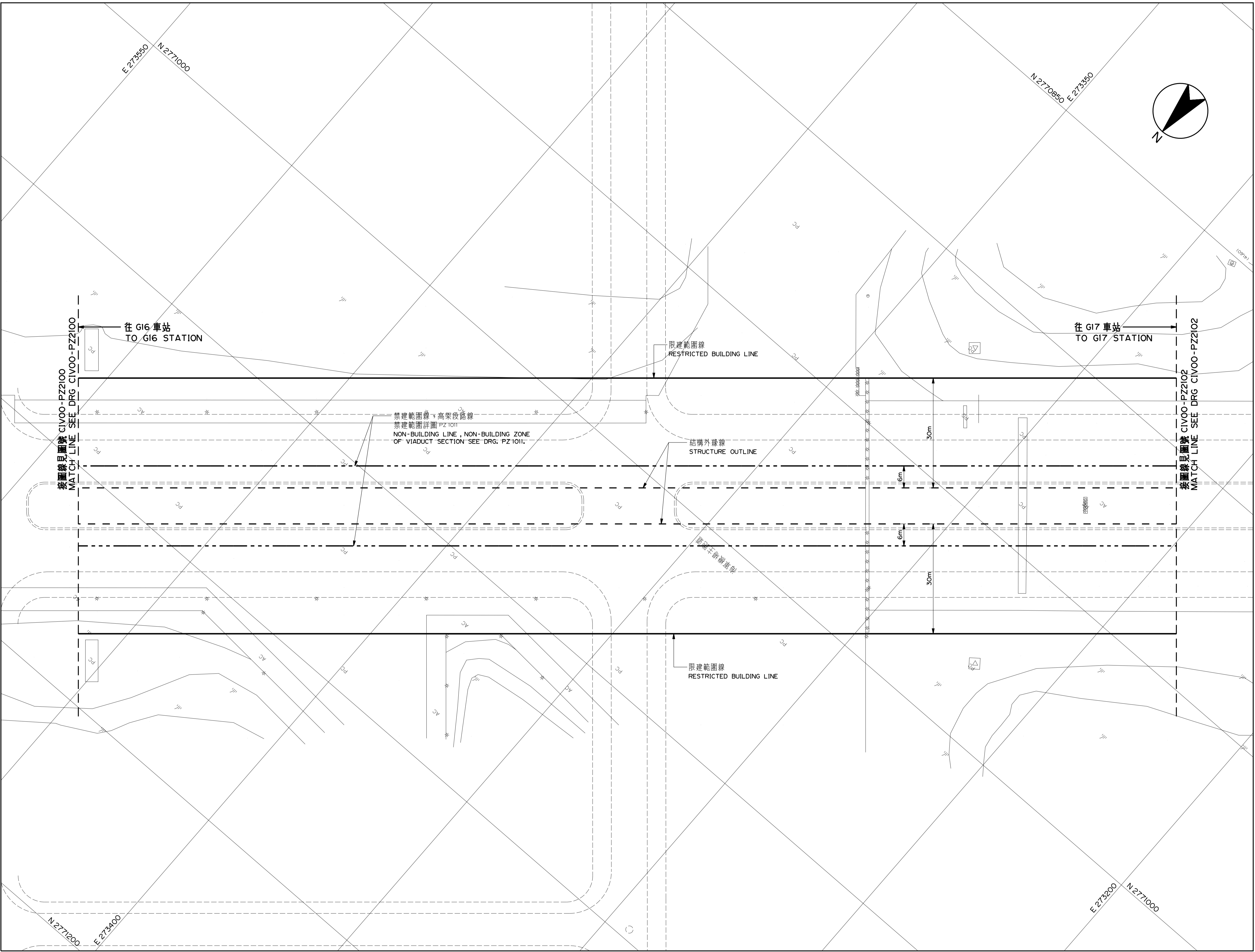
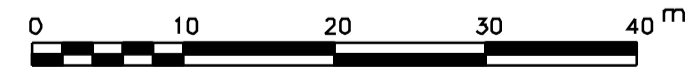


# 桃園都會區大眾捷運系統 禁建限建範圍地形圖

航空城捷運線(綠線)



比例  
SCALE 1:500



CAD No. REP1(GC04PZ1)  
CIV00PZ2101D

G16 站至 G17 站  
4 之 5

圖號  
Drg. No. CIV00-PZ 2101